



# East-West Trail Worcester, MA

## EAST

Begin at RURAL CEMETERY Gate. Walk SE on Grove St. Turn South onto Lancaster St and follow Salisbury Pond into INSTITUTE PARK.

**P** There is parking along Salisbury St. Walk along the pond & exit onto Salisbury St. Head North, crossing Park Ave. Turn SW onto Massachusetts Ave. Then North onto Bancroft Tower Road. Walk through SALISBURY PARK and pass by Bancroft Tower. Turn South onto Beechmont St. Turn West, then immediately South onto Haviland St. Turn East onto Highland Ave, and continue into

NEWTON HILL - Follow the East-West Trail across the park.

**P** Parking is available at Doherty High School on the upper level. Turn East onto Pleasant St. Walk for about a block and Turn South onto Abbott St. Turn West onto Chandler St.

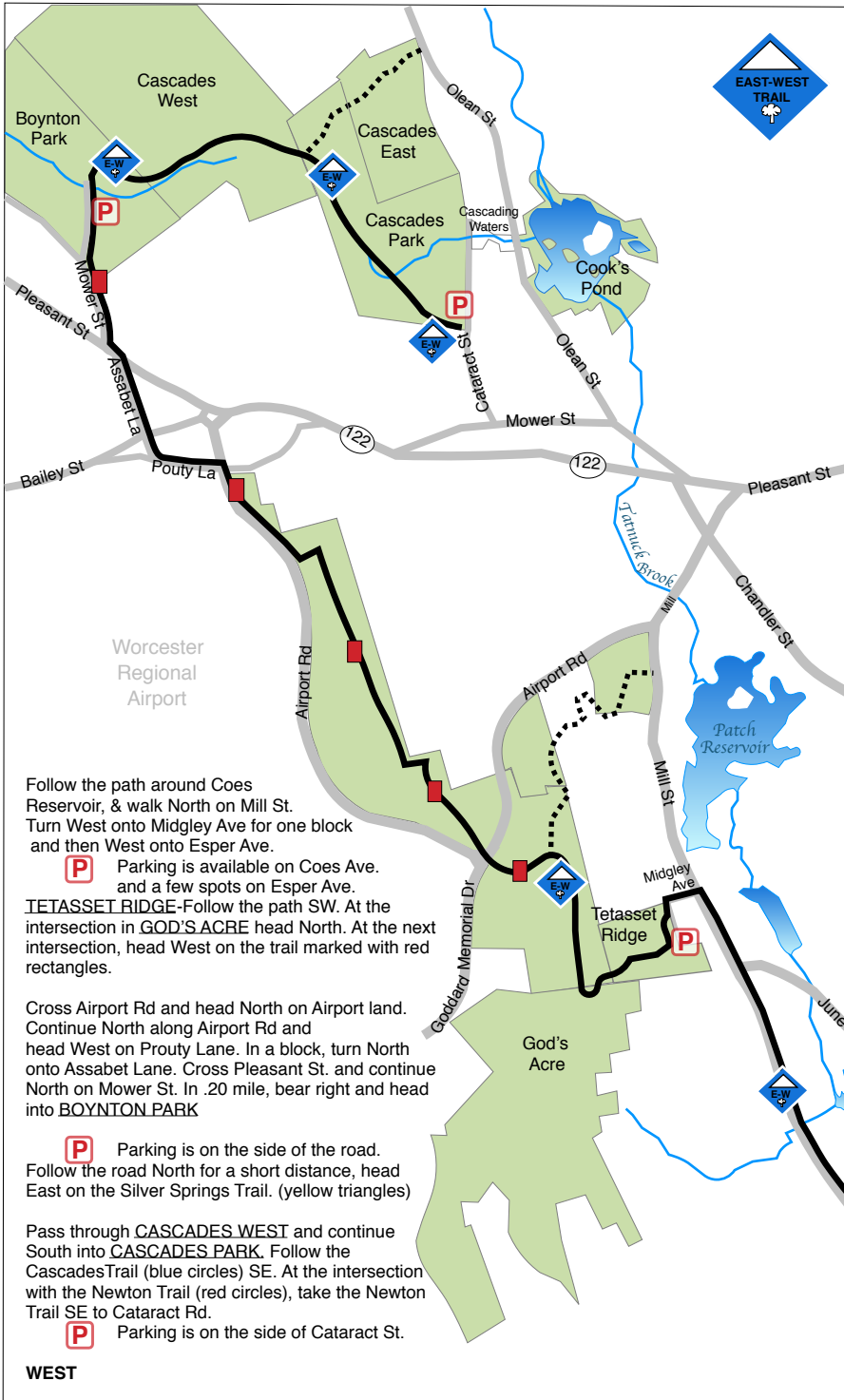
BEAVER BROOK PARK - Cross Park

**P** There is parking off of Chandler St. Walk 2 blocks South on Mann St. Turn West onto May Street. Walk 2 blocks. Cross the street at Lovell Street and enter

HADWEN ARBORETUM - Cross the park. Exit by walking along the South side of the softball field.

Cross the parking area and field at COLUMBUS PARK

**P** Parking is available here at Columbus Park.



Follow the path around Coes Reservoir, & walk North on Mill St. Turn West onto Midgley Ave for one block and then West onto Esper Ave.

**P** Parking is available on Coes Ave. and a few spots on Esper Ave.

TETASSET RIDGE - Follow the path SW. At the intersection in GOD'S ACRE head North. At the next intersection, head West on the trail marked with red rectangles.

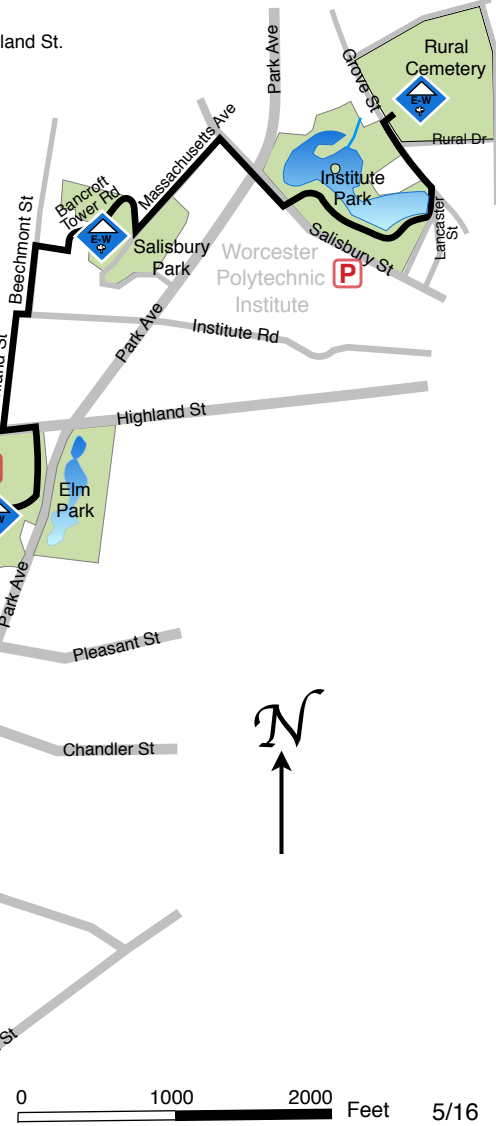
Cross Airport Rd and head North on Airport land. Continue North along Airport Rd and head West on Prouty Lane. In a block, turn North onto Assabet Lane. Cross Pleasant St. and continue North on Mower St. In .20 mile, bear right and head into BOYNTON PARK

**P** Parking is on the side of the road. Follow the road North for a short distance, head East on the Silver Springs Trail. (yellow triangles)

Pass through CASCADES WEST and continue South into CASCADES PARK. Follow the Cascades Trail (blue circles) SE. At the intersection with the Newton Trail (red circles), take the Newton Trail SE to Cataract Rd.

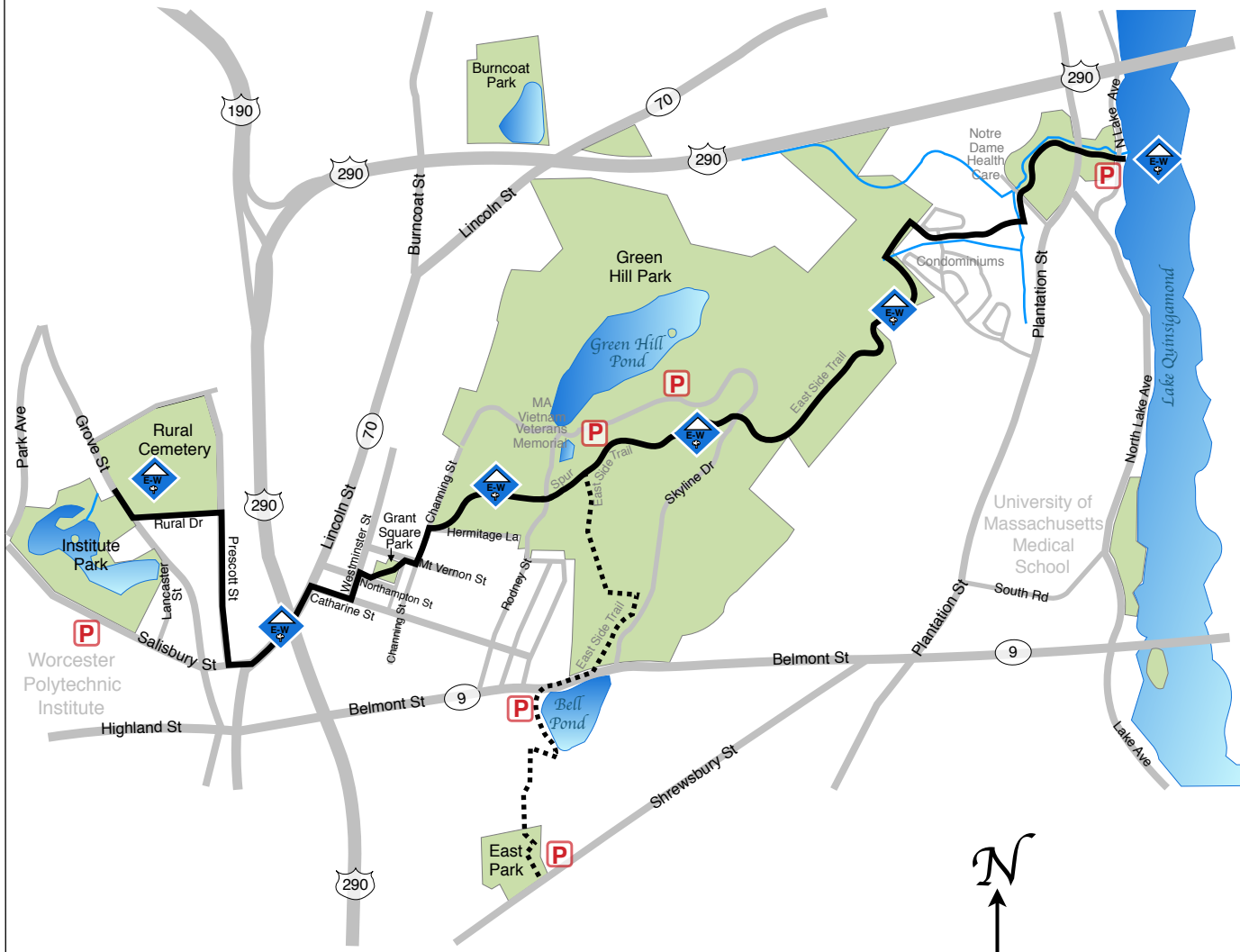
**P** Parking is on the side of Cataract St.

## WEST



# East-West Trail

## Eastern Section Worcester, MA



### WEST

**P** There is parking along Salisbury St.

Begin at the RURAL CEMETERY Gate. Head South on Grove St. Turn East and walk along Southern side of Rural Cemetery on Rural Drive.

Head South on Prescott Street and walk to Salisbury Street. Turn East on Salisbury Street and walk to Lincoln Street. Head Northeast on Lincoln Street and walk to Catharine Street.

Turn East on Catharine Street and walk one block to Westminster Street. Head North on Westminster Street and walk one block to Northampton Street. Walk East on Northampton Street and enter GRANT SQUARE PARK.

Walk Northeast through the GRANT SQUARE PARK exiting the park at the intersection of Mount Vernon Street and Windsor St. Turn East on Mount Vernon Street and follow it to Channing Street. Head North on Channing Street for one block to the corner of Channing Street, Hermitage Lane, and the Southwestern corner of GREEN HILL PARK.

Enter GREEN HILL PARK and walk Northeast to Rodney Street. Cross the road and take the spur trail (yellow markings) of the East Side Trail. This trail will join with the East Side Trail behind the Massachusetts Vietnam Veterans Memorial.

**P** There is parking at the Memorial.

Follow the East Side Trail, East, crossing Skyline Drive. Then continue Northeast passing the Green Hill Golf Course, and crossing a road in a condominium complex. The trail continues Northeast following Coal Mine Brook. It crosses the access road for the Notre Dame Health Care complex, Plantation Street and Lake Avenue before it reaches Lake Quinsigamond and the end of the East Side Trail.

**P** Parking is available along the side of Lake Avenue.

### EAST

